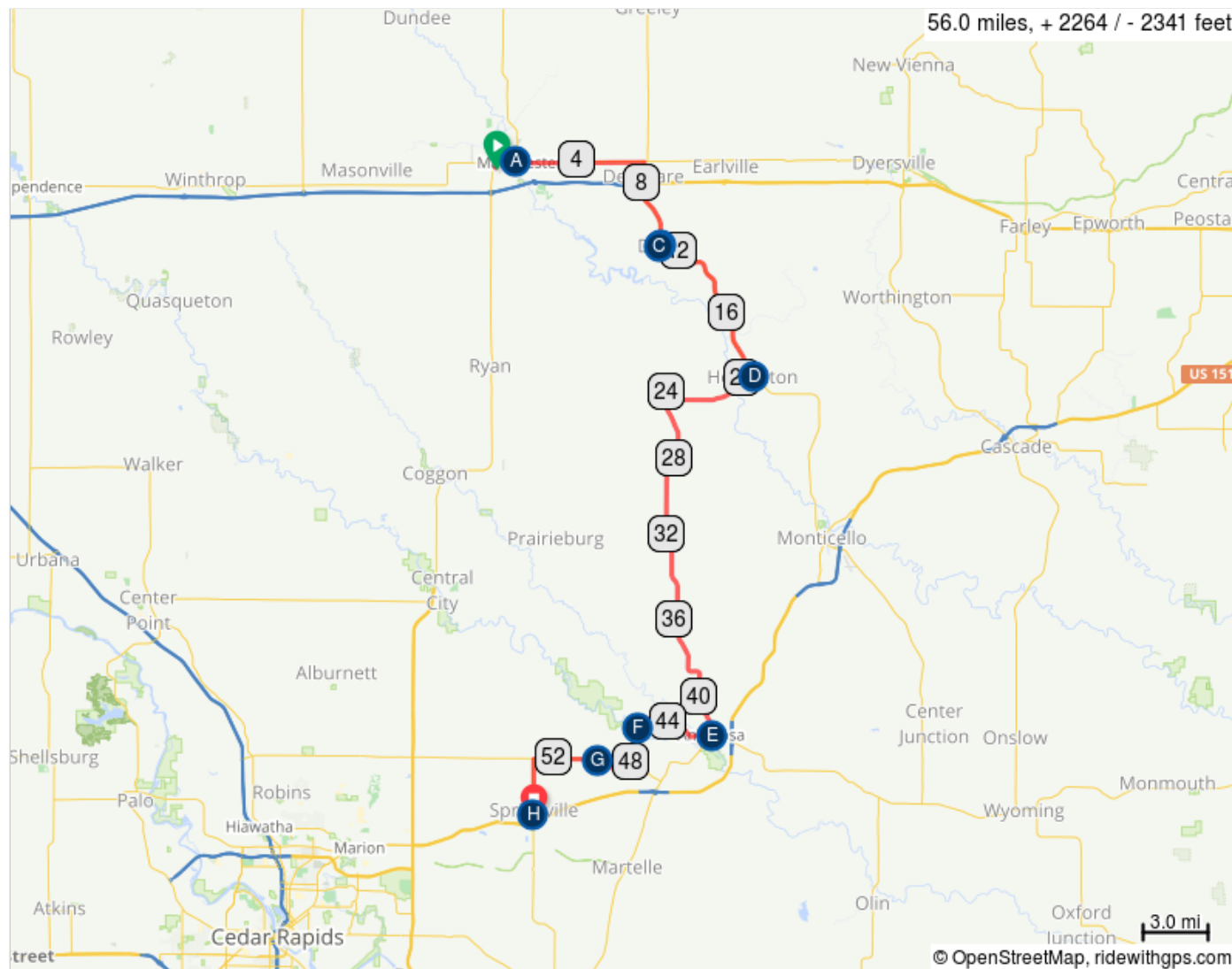
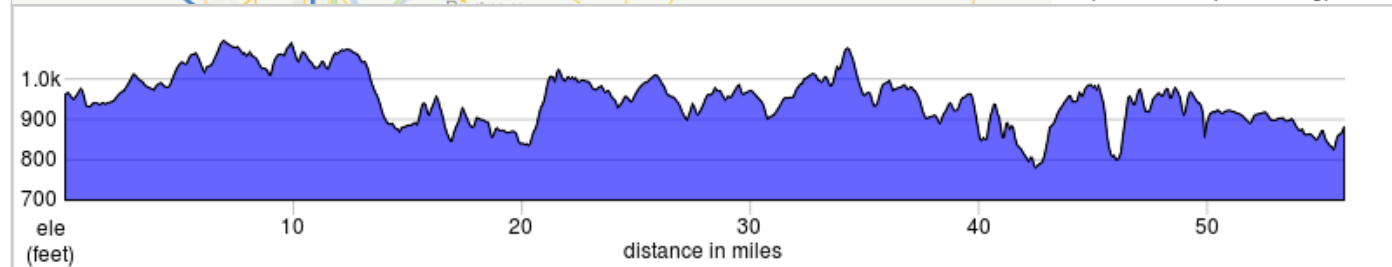








# Sunday, May 20, 2018 TGIS - 56 miles

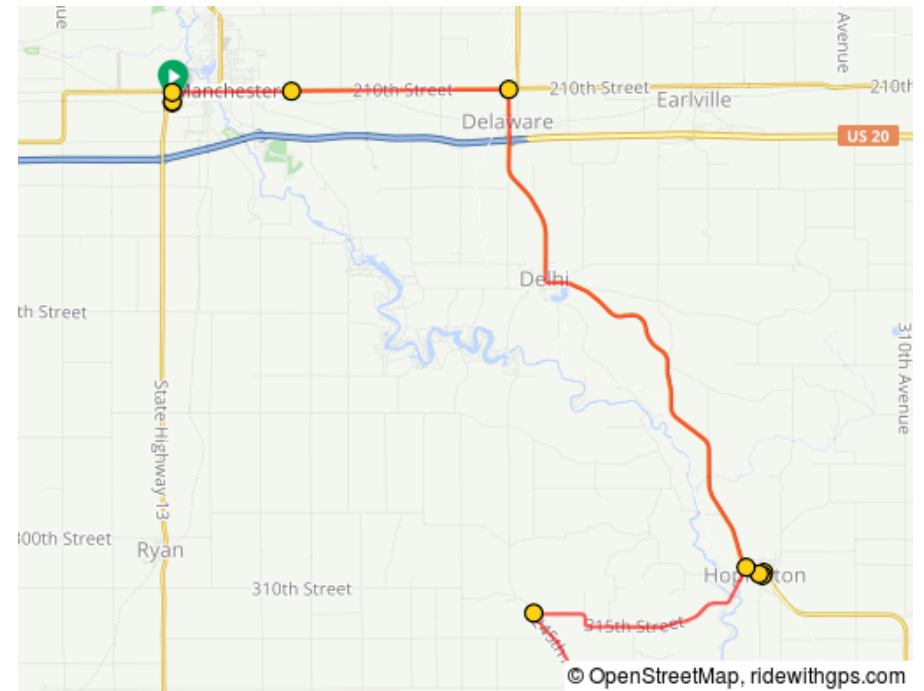










A.	Manchester
B.	Kwik Trip
C.	Delhi
D.	Hopkington
E.	Anamosa Lunch Stop
F.	General Store Pub, Stone City
G.	Viola
H.	Springville



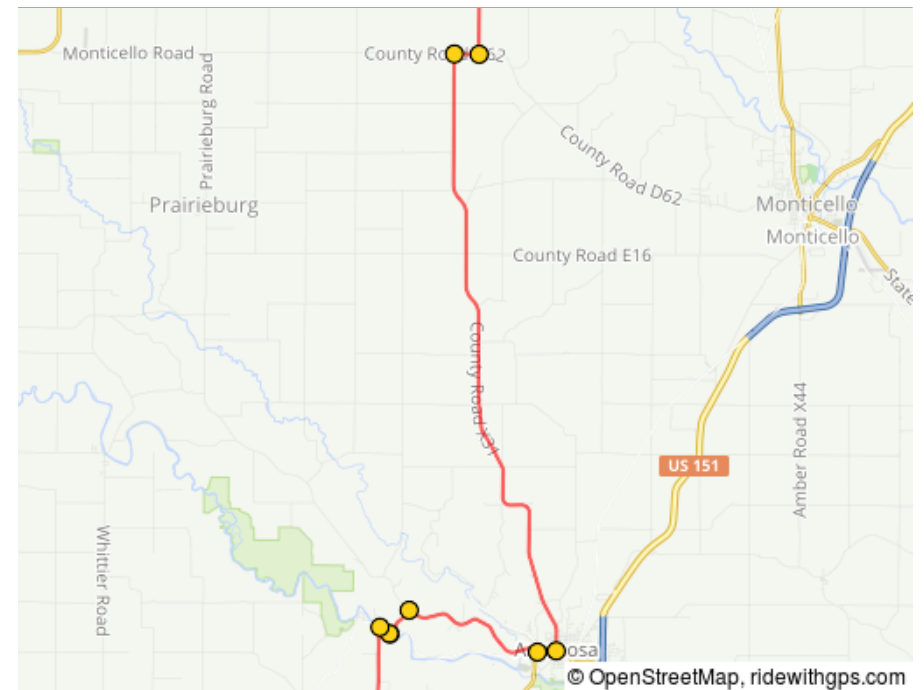
Num	Type	Next	Dist	Note
1.		0.0	0.0	Start of route
2.		0.2	0.0	Exit Days Inn L onto S. 12th St
3.		2.4	0.2	R onto W Main St/210th St
4.		4.3	2.6	Continue onto 210th St
5.		12.3	6.9	R onto IA-38 S through Delaware and continue on to Delhi and Hopkinton.
6.		0.1	19.2	R onto Chestnut St SE
7.		0.1	19.3	R onto 2nd St
8.		0.3	19.4	R to stop at Hopkinton City Park for our Rest Stop
9.		5.0	19.7	L onto Delaware Crossing Scenic Byway/SW Marion St
10.		3.8	24.7	L onto X31/245th St.

24.7 miles. +869/-879 feet



Num	Type	Next	Dist	Note
11.		0.5	28.5	R onto Co Rd D62/Co Rd X31
12.		12.8	29.0	L onto Co Rd X31 and into Anamosa. You are on your own for lunch here.
13.		0.4	41.8	R onto W Main St
14.		3.1	42.2	Follow big curve to the R and this becomes Cherry St - to Stone City/E28
15.		0.7	45.2	L onto Stone City Rd/X28 and continue to Stone City.
16.		0.0	45.9	Stop at Stone City General Store Pub.
17.		0.2	46.0	Exit General Store Pub turning L onto Stone City Rd/X28
18.		2.1	46.2	L onto Co Rd X28

21.5 miles. +748/-908 feet



Num	Type	Next	Dist	Note
19.	➡	1.6	48.3	R onto Fairview Rd/E34.
20.	⬆	3.2	49.8	Continue onto County Home Rd
21.	⬅	2.0	53.0	L onto Springville Rd/X 20
22.	⬆	0.6	55.1	Continue onto Broadway St and into Springville
23.	➡	0.2	55.7	R onto 1st Ave
24.	⬅	0.1	55.9	L onto 6th St
25.	➡	0.0	56.0	Ride ends at St Isidore Catholic Church, 603 6th St Springville
26.	🚩	0.0	56.0	End of route

9.8 miles. +234/-332 feet

